

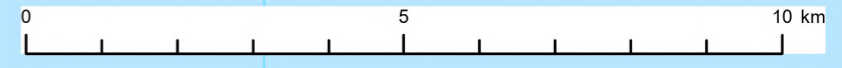
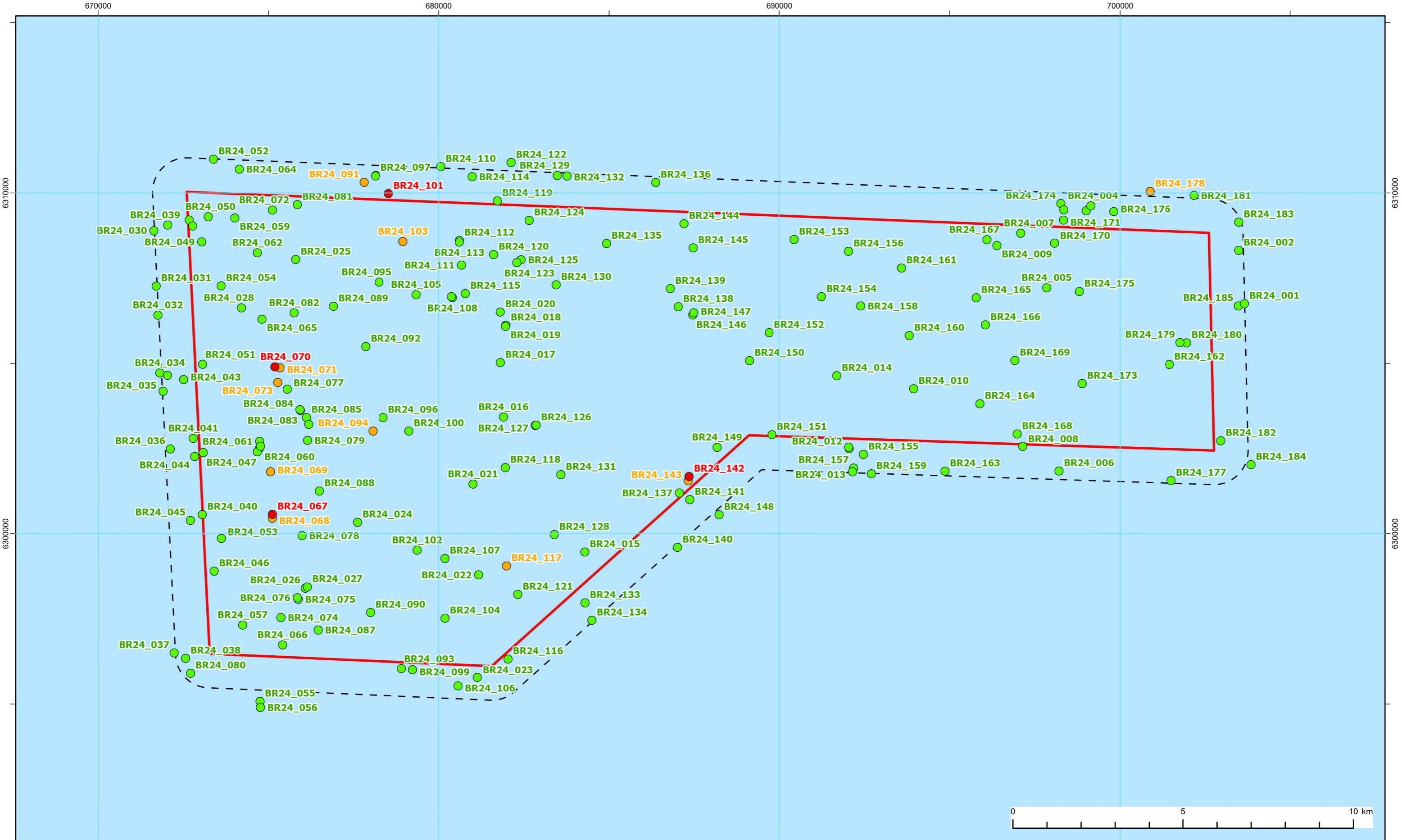
Legend:
 Bellrock Wind Farm Development Area
 Marine Archaeology and Cultural Heritage Study Area (1 km Buffer)

1	31/03/2026	Final	DL	ES	BMcG
REV	DATE	STATUS	DRW	CHK	APR
Coordinate System: WGS 1984 UTM Zone 30N					
Source: Sources: Esri, TomTom, Garmin, FAO, NOAA, USGS, © OpenStreetMap contributors, and the GIS User Community, Esri, Ordnance Survey, NASA, NGA, USGS, © Haskoning UK Ltd, 2026.					
Scale @ A3			1:100,000		

Figure Title:
Marine Archaeology and Cultural Heritage Study Area

Project: Bellrock Wind Farm Development Area (WFDA) Report: EIA Report Chapter 15: Marine Archaeology and Cultural Heritage

Drawing No.: RHDV_BEL_CST_REP_0003_016 **Figure 15.1**



Legend:

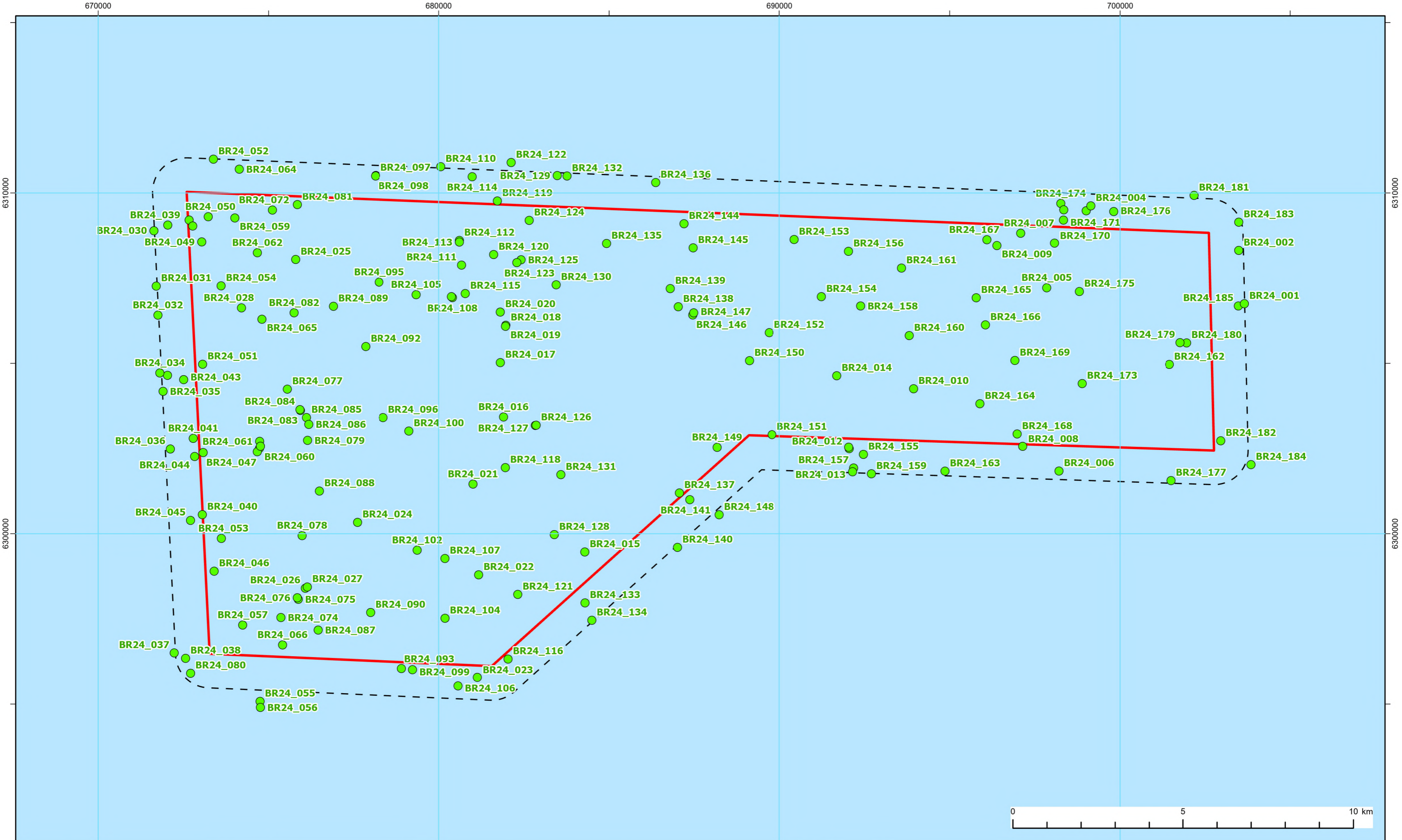
- Bellrock Wind Farm Development Area
- Marine Archaeology and Cultural Heritage Study Area (1 km Buffer)

Archaeological Anomalies Potential

- Low
- Medium
- High

1	31/03/2026	Final	DL	ES	BMcG
REV	DATE	STATUS	DRW	CHK	APR
Coordinate System: WGS 1984 UTM Zone 30N					
Source: Esri, Intermap, NASA, NGA, USGS, Sources: Esri, TomTom, Garmin, FAO, NOAA, USGS, © OpenStreetMap contributors, and the GIS User Community, © Haskoning UK Ltd, 2026.					
Scale @ A3			1:100,000		

Figure Title: Seabed Features (All)	
Project: Bellrock Wind Farm Development Area (WFDA)	Report: EIA Report Chapter 15: Marine Archaeology and Cultural Heritage
Drawing No.: RHDV_BEL_CST_REP_0003_011	Figure 15.2a



Legend:

- Bellrock Wind Farm Development Area
- Marine Archaeology and Cultural Heritage Study Area (1 km Buffer)

Archaeological Anomalies

Potential

- Low

REV	DATE	STATUS	DRW	CHK	APR
1	31/03/2026	Final	DL	ES	BMCG

Coordinate System: WGS 1984 UTM Zone 30N
 Source: Esri, Intermap, NASA, NGA, USGS, Sources: Esri, TomTom, Garmin, FAO, NOAA, USGS, © OpenStreetMap contributors, and the GIS User Community, © Haskoning UK Ltd, 2026.

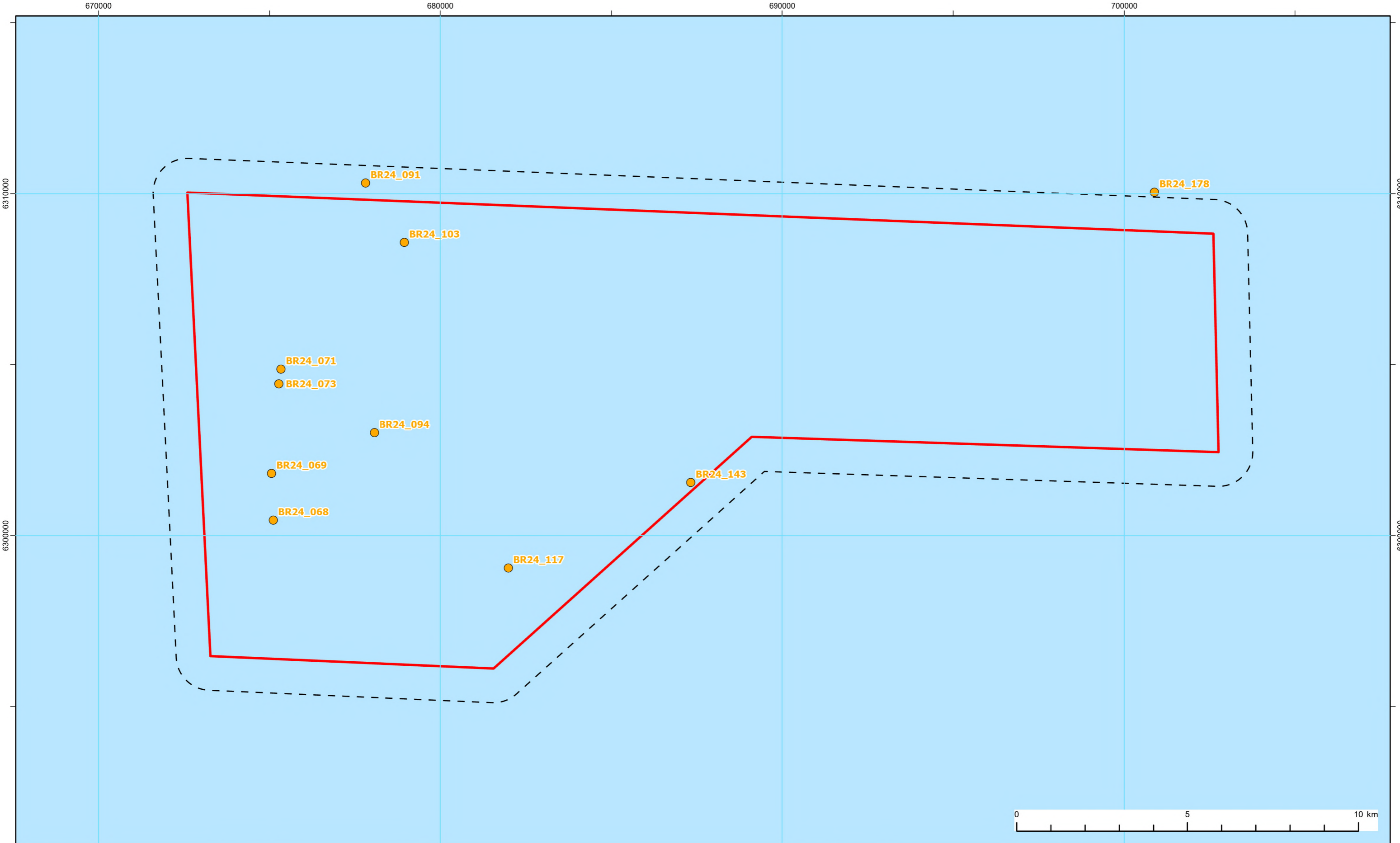
Scale @ A3
 1:100,000

Figure Title:
Seabed Features (Low Archaeological Potential)

Project: Bellrock Wind Farm Development Area (WFDA)

Report: EIA Report Chapter 15: Marine Archaeology and Cultural Heritage

Drawing No.: RHDV_BEL_CST_REP_0003_011a **Figure 15.2b**



Legend:

- Bellrock Wind Farm Development Area
- Marine Archaeology and Cultural Heritage Study Area (1 km buffer)

Archaeological Anomalies

Potential

- Medium

REV	DATE	STATUS	DRW	CHK	APR
1	31/03/2026	Final	DL	ES	BMcG

Coordinate System: WGS 1984 UTM Zone 30N

Sources: Esri, TomTom, Garmin, FAO, NOAA, USGS, © OpenStreetMap contributors, and the GIS User Community, Esri, Ordnance Survey, NASA, NGA, USGS, © Haskoning UK Ltd, 2026.

Scale @ A3
1:100,000

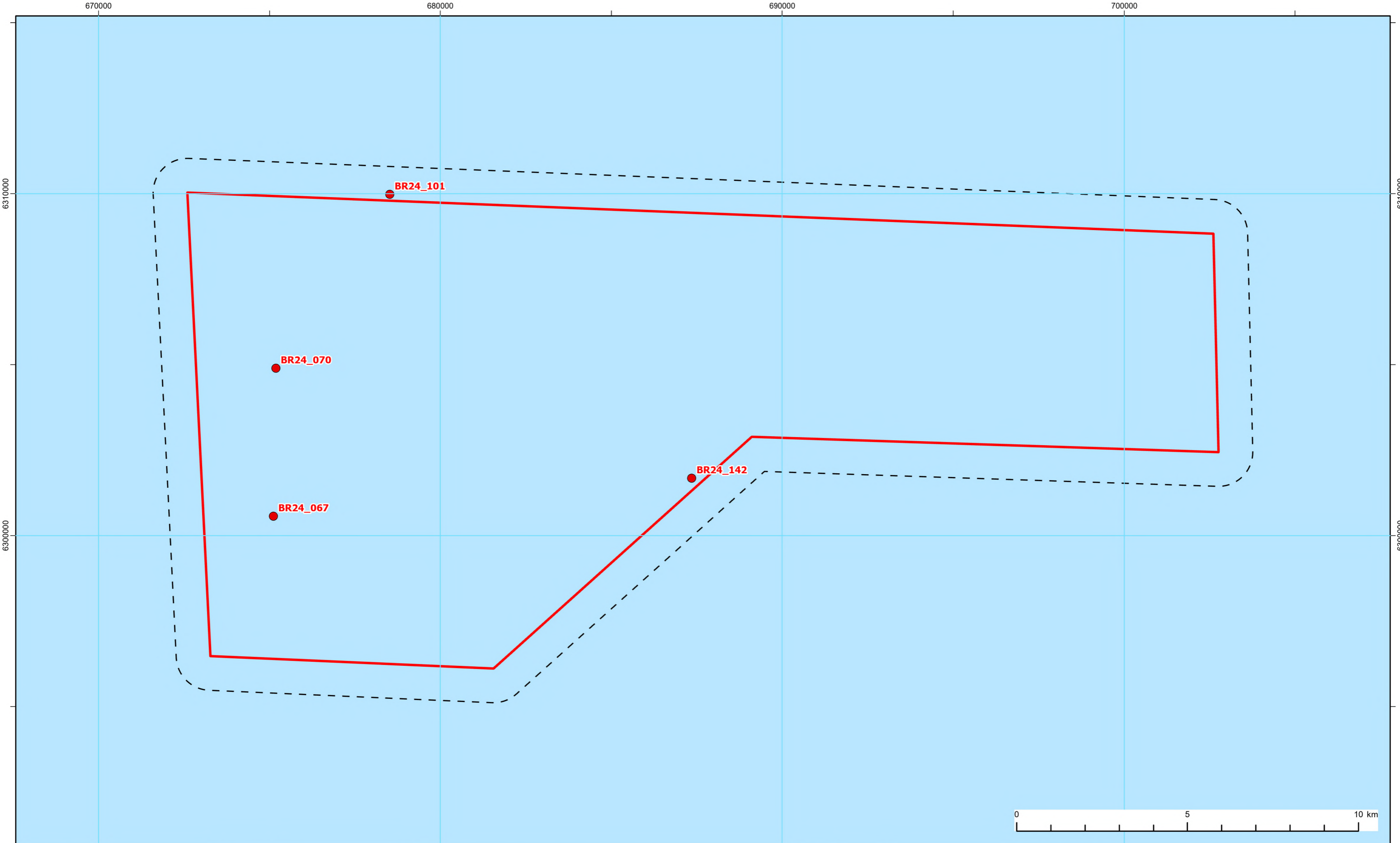
Figure Title:
Seabed Features (Medium Archaeological Potential)

Project: Bellrock Wind Farm Development Area (WFDA)

Report: EIA Report Chapter 15: Marine Archaeology and Cultural Heritage

Drawing No.: RHDV_BEL_CST_REP_0003_011b

Figure 15.2c



Legend:

- Bellrock Wind Farm Development Area
- Marine Archaeology and Cultural Heritage Study Area (1 km Buffer)

Archaeological Anomalies

Potential

- High

REV	DATE	STATUS	DRW	CHK	APR
1	31/03/2026	Final	DL	ES	BMcG

Coordinate System: WGS 1984 UTM Zone 30N

Source: Esri, TomTom, Garmin, FAO, NOAA, USGS, © OpenStreetMap contributors, and the GIS User Community, Esri, Ordnance Survey, NASA, NGA, USGS, © Haskoning UK Ltd, 2026.

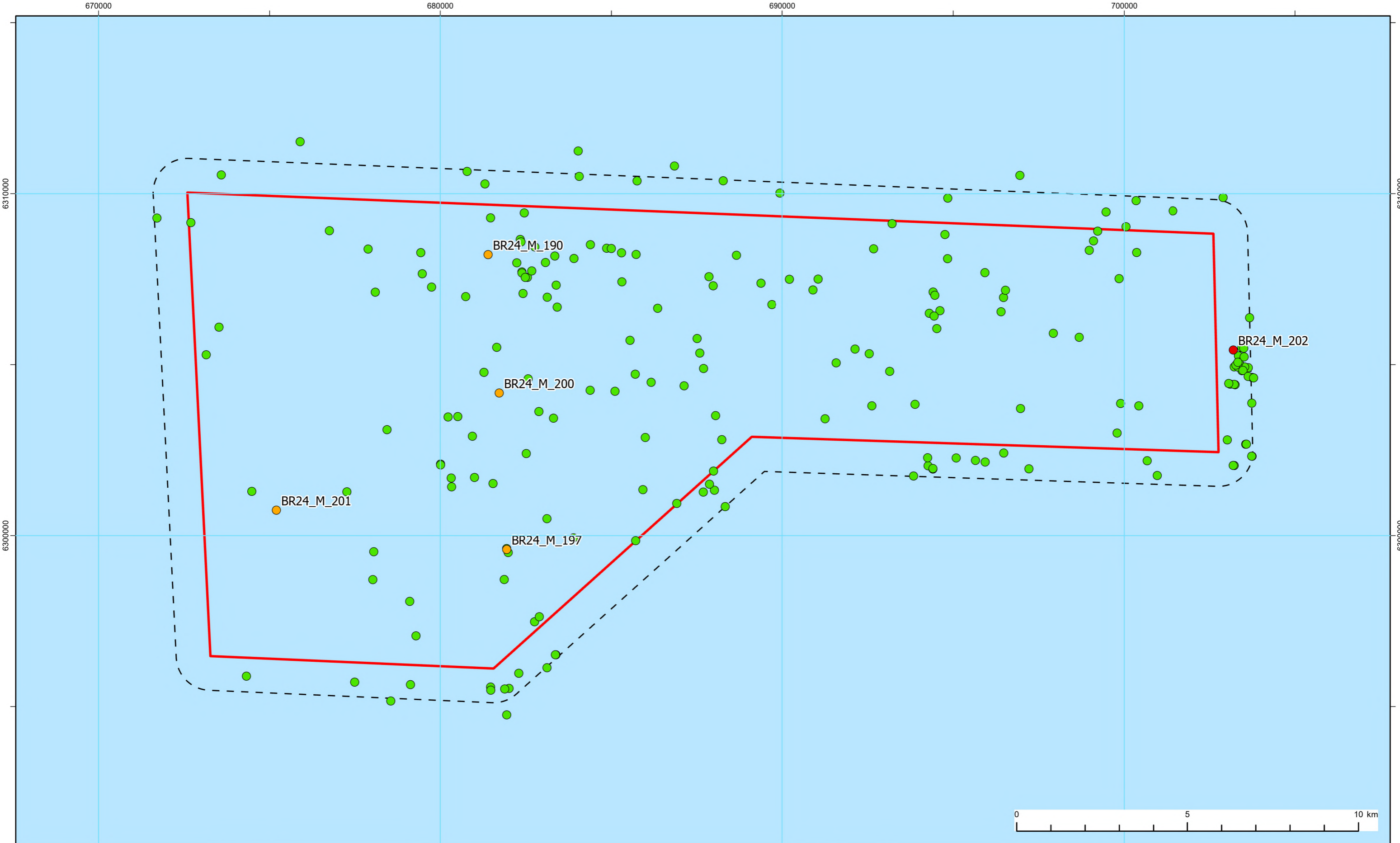
Scale @ A3
1:100,000

Figure Title:
Seabed Features (High Archaeological Potential)

Project: Bellrock Wind Farm Development Area (WFDA)

Report: EIA Report Chapter 15: Marine Archaeology and Cultural Heritage

Drawing No.: RHDV_BEL_CST_REP_0003_011c **Figure 15.2d**



Legend:

- Bellrock Wind Farm Development Area
- Marine Archaeology and Cultural Heritage Study Area (1 km Buffer)

Magnetic Anomalies

Amplitude

- 5 to 50
- 50 to 100
- 200+

REV	DATE	STATUS	DRW	CHK	APR
1	31/03/2026	Final	DL	ES	BMcG

Coordinate System: WGS 1984 UTM Zone 30N

Source: Esri, Intermap, NASA, NGA, USGS, Sources: Esri, TomTom, Garmin, FAO, NOAA, USGS, © OpenStreetMap contributors, and the GIS User Community, © Haskoning UK Ltd, 2026.

Scale @ A3
1:100,000

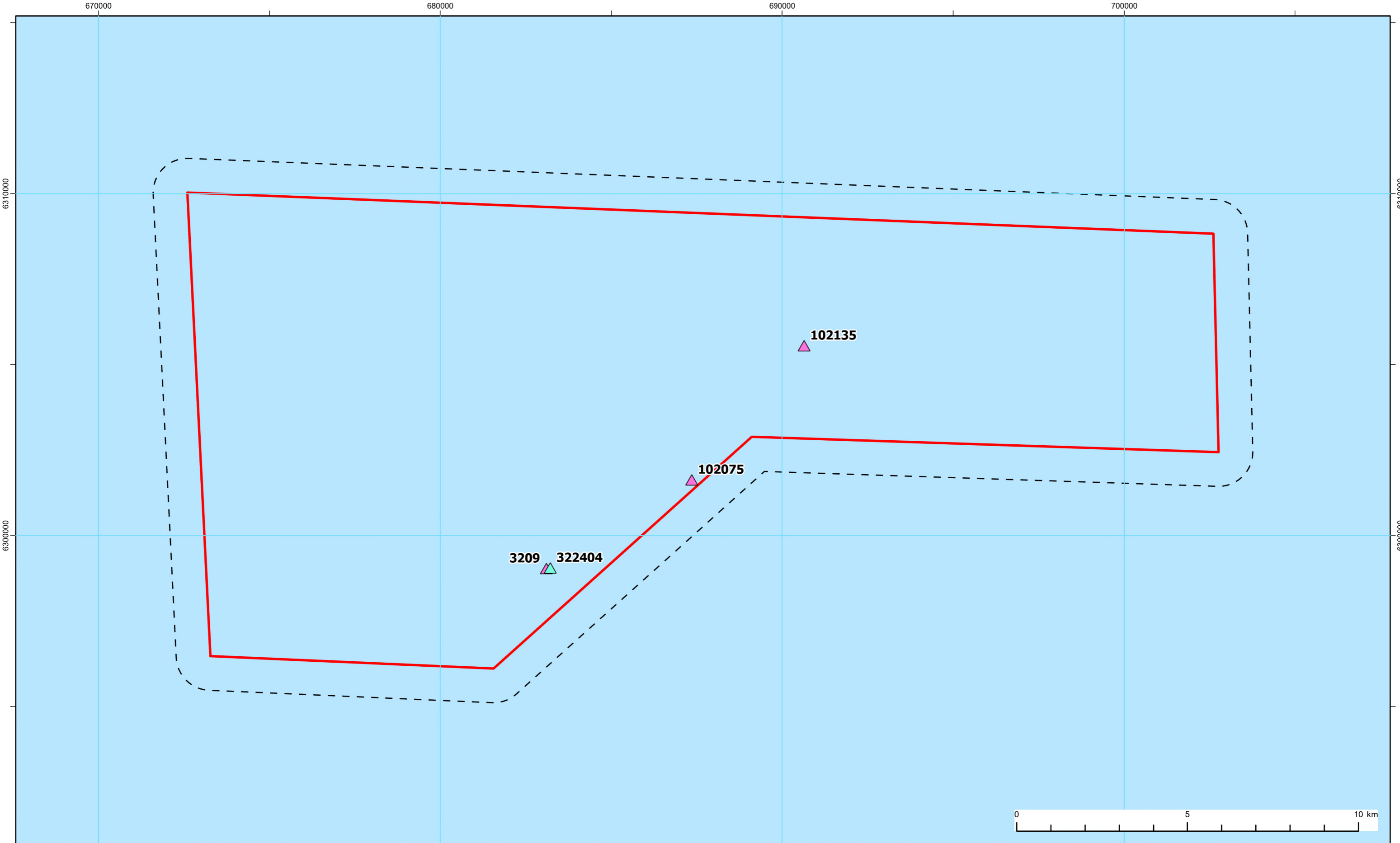
Figure Title: **Magnetic Anomalies**

Project: Bellrock Wind Farm Development Area (WFDA)

Report: EIA Report Chapter 15: Marine Archaeology and Cultural Heritage

Drawing No.: RHDV_BEL_CST_REP_0003_012

Figure 15.3



Legend:

- Bellrock Wind Farm Development Area
- Marine Archaeology and Cultural Heritage Study Area (1 km Buffer)
- ▲ UKHO Records (Non-dangerous Wreck) within Wind Farm Development Area
- ▲ CANMORE within Wind Farm Development Area

REV	DATE	STATUS	DRW	CHK	APR
1	31/03/2026	Final	DL	ES	BMcG

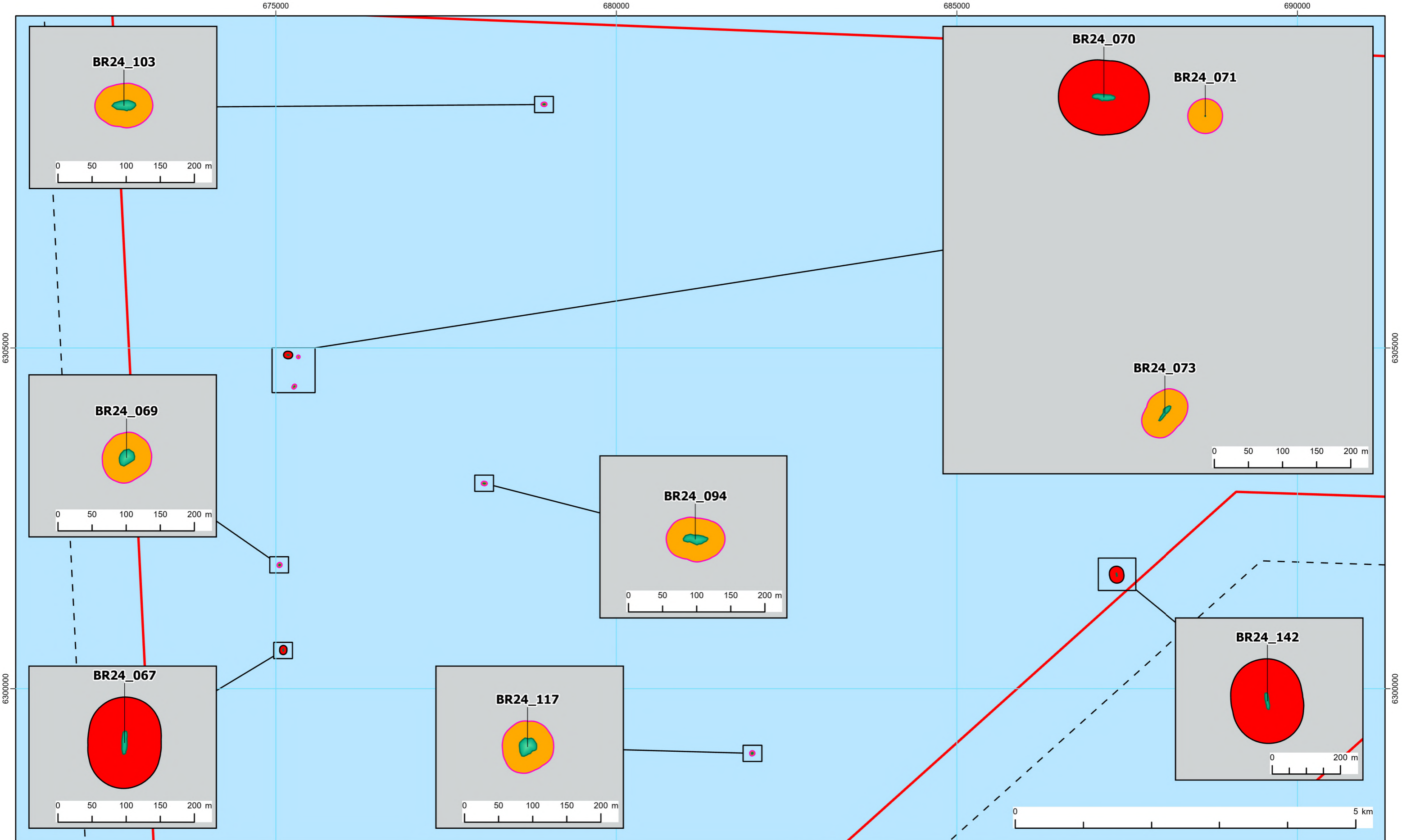
Coordinate System: WGS 1984 UTM Zone 30N

Source: Esri, Intermap, NASA, NGA, USGS, Sources: Esri, TomTom, Garmin, FAO, NOAA, USGS, © OpenStreetMap contributors, and the GIS User Community, ©HES, 2025. © UKHO, 2025. © Haskoning UK Ltd, 2026.

Scale @ A3
1:100,000

Figure Title:
United Kingdom Hydrographic Office Records & Historic Environment Scotland Canmore

Project: Bellrock Wind Farm Development Area (WFDA)	Report: EIA Report Chapter 15: Marine Archaeology and Cultural Heritage
Drawing No.: RHDV_BEL_CST_REP_003_013	Figure 15.4



Legend:

- Bellrock Wind Farm Development Area
- Marine Archaeology and Cultural Heritage Study Area (1 km Buffer)
- Seabed Feature Extents

Archaeological Exclusion Zones

Potential

- Medium
- High

REV	DATE	STATUS	DRW	CHK	APR
1	31/03/2026	Final	DL	ES	BMcG

Coordinate System: WGS 1984 UTM Zone 30N

Scale @ A3
1:50,000

Figure Title:
Archaeological Exclusion Zones

Project: Bellrock Wind Farm Development Area (WFDA)

Report: EIA Report Chapter 15: Marine Archaeology and Cultural Heritage

Drawing No.: RHDV_BEL_CST_REP_0003_015

Figure 15.5